

Total Number of IDP

120

Total Number of Households

19

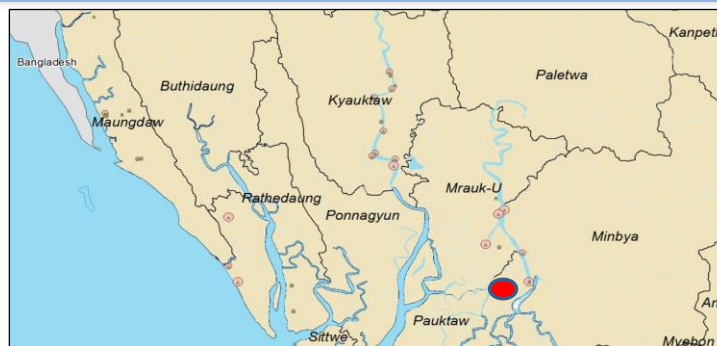
## Geographic Data

## GPS Coordinates

State / Region : Rakhine  
 Township : Minbya  
 Vil. Tract / Town : Kin Seik  
 Village/Ward : Kin Seik

Latitude : 20.38°  
 Longitude : 93.27°

Available Services (in camp, outside the camp, no access) as of #N/A



The interagency camp profiling process is an on-going activity promoted, coordinated and delivered by the Shelter/NFI/CCCM Cluster. The information is collected from a number of sources and compiled into a series of a single camp profiles. This document represents single camp profile. The source of information are cluster focal points.



## Population dynamics

## Repartition by Ethnicities (estimated)

## Access to Services and Sectoral Needs



Water &amp; Sanitation as of 01-02-15

Water needs coverage (exclu: HH soln:)	0%
Potential Water coverage (inclu: HWTS)	9%
Est: water needs coverage at EoP	9%
Latrine needs coverage	6%
Est: latrine needs coverage at EoP	80%
Bathing space coverage	n/a
Est: bathroom needs coverage at EoP	n/a
Hygiene kits coverage	n/a
Water facilities management	Set up but low results



Health for the period of #N/A



Protection as of 01-01-15

Child protection case management	NA
Case management - adults	NA
Psychosocial support	Yes
Child friendly spaces (CFS)	NA
Women and girls centre	NA
GBV related health services	Yes
Community based protection group	NA
Transferring protection skills	NA
Adolescent assets & life skills building	NA
Protection monitoring	Yes
Safety audits	NA
Family tracing	NA



Shelter/NFI as of 01-01-15

Total number of built shelters	2
Shelter Coverage	84%
Household covered by temporary shelters	16
Total number of Building Shelters	0

## Available infrastructure:



CCCM as of 01-01-15

CCCM Type	Focal Point
CCCM Organization	UNHCR
Opening Date	0

Complaints mechanism in place

## Gaps:

## Livelihood:

## Food : (last food distributions)



Education as of 01-01-15

	#TLS	# Enrolled		# Teacher	
		Male	Female	Male	Female
ECCD	0	0	0	0	0
Primary	1	101	108	4	2
Post-Prim.	0	0	0	0	0
<b>Total</b>	<b>1</b>	<b>101</b>	<b>108</b>	<b>4</b>	<b>2</b>



Food (Monthly Household Ration)

Rice	50 kg	Salt	0.8 kg
Pulses	4.8 kg	Dried fish	1.9 kg
Oil	5 l.		

## Lasts NFI Distributions:

UNHCR	2013-07-09
UNICEF	2013-02-15



Nutrition as of 01-01-15

Therapeutic Care Program( OTP/SC)	Yes
Blanket Sup. Feeding Program(BSFP)	No
Targeted Sup. Feeding for MAM (TSFP)	Yes
Infant and Young Child Feeding support	No
Mental Health Care Practice(MHCP)	No
Micro-nutrient supplementation(MMN)	Yes
Ante Natal Care activity(ANC)	No
Mental Health Care Practice(MHCP)	No
Screening	Yes

For more information, contact UNHCR Yangon Information Management Unit - ricouart@unhcr.org  
 or the national CCCM cluster coordinator- benson@unhcr.org

Total Number of IDP

1,006

Total Number of Households

203

## Geographic Data

## GPS Coordinates

State / Region : Rakhine  
 Township : Minbya  
 Vil. Tract / Town : Kin Seik  
 Village/Ward : Tha Dar

Latitude : 20.39°  
 Longitude : 93.26°

Available Services (in camp, outside the camp, no access) as of #N/A



The interagency camp profiling process is an on-going activity promoted, coordinated and delivered by the Shelter/NFI/CCCM Cluster. The information is collected from a number of sources and compiled into a series of a single camp profiles. This document represents single camp profile. The source of information are cluster focal points.



## Access to Services and Sectoral Needs



Water &amp; Sanitation as of 01-02-15

Water needs coverage (exclu: HH soln:)	0%
Potential Water coverage (inclu: HWTS)	100%
Est: water needs coverage at EoP	100%
Latrine needs coverage	24%
Est: latrine needs coverage at EoP	100%
Bathing space coverage	n/a
Est: bathroom needs coverage at EoP	89%
Hygiene kits coverage	n/a
Water facilities management	Set up but low results



Health for the period of #N/A



Protection as of 01-01-15

Child protection case management	NA
Case management - adults	NA
Psychosocial support	Yes
Child friendly spaces (CFS)	NA
Women and girls centre	NA
GBV related health services	Yes
Community based protection group	NA
Transferring protection skills	NA
Adolescent assets & life skills building	NA
Protection monitoring	Yes
Safety audits	NA
Family tracing	NA



Shelter/NFI as of 01-01-15

Total number of built shelters	14
Shelter Coverage	55%
Household covered by temporary shelters	112
Total number of Building Shelters	0

## Available infrastructure:



CCCM as of 01-01-15

CCCM Type	Focal Point
CCCM Organization	UNHCR
Opening Date	0

Complaints mechanism in place

## Gaps:

## Livelihood:

## Food : (last food distributions)

## Population dynamics

## Repartition by Ethnicities (estimated)



Education as of 01-01-15

	#TLS	# Enrolled		# Teacher	
		Male	Female	Male	Female
ECCD	0	0	0	0	0
Primary	2	145	91	6	0
Post-Prim.	0	0	0	0	0
<b>Total</b>	<b>2</b>	<b>145</b>	<b>91</b>	<b>6</b>	<b>0</b>



Food (Monthly Household Ration)

Rice	50 kg	Salt	0.8 kg
Pulses	4.8 kg	Dried fish	1.9 kg
Oil	5 l.		

## Lasts NFI Distributions:

UNHCR	2013-07-10
UNICEF	2013-02-15



Nutrition as of 01-01-15

Therapeutic Care Program( OTP/SC)	Yes
Blanket Sup. Feeding Program(BSFP)	No
Targeted Sup. Feeding for MAM (TSFP)	Yes
Infant and Young Child Feeding support	No
Mental Health Care Practice(MHCP)	No
Micro-nutrient supplementation(MMN)	Yes
Ante Natal Care activity(ANC)	No
Mental Health Care Practice(MHCP)	No
Screening	Yes

For more information, contact UNHCR Yangon Information Management Unit - ricouart@unhcr.org  
 or the national CCCM cluster coordinator- benson@unhcr.org

Total Number of IDP

512

Total Number of Households

86

## Geographic Data

## GPS Coordinates

State / Region : Rakhine  
 Township : Minbya  
 Vil. Tract / Town : Chaik Taung  
 Village/Ward : San Htoe Tan

Latitude : 20.40°  
 Longitude : 93.25°

Available Services (in camp, outside the camp, no access) as of #N/A



The interagency camp profiling process is an on-going activity promoted, coordinated and delivered by the Shelter/NFI/CCCM Cluster. The information is collected from a number of sources and compiled into a series of a single camp profiles. This document represents single camp profile. The source of information are cluster focal points.



## Access to Services and Sectoral Needs



Water &amp; Sanitation as of 01-02-15

Water needs coverage (exclu: HH soln:)	97%
Potential Water coverage (inclu: HWTS)	100%
Est: water needs coverage at EoP	100%
Latrine needs coverage	70%
Est: latrine needs coverage at EoP	100%
Bathing space coverage	3%
Est: bathroom needs coverage at EoP	100%
Hygiene kits coverage	0%
Water facilities management	Set up but low results



Health for the period of #N/A



Protection as of 01-01-15

Child protection case management	NA
Case management - adults	NA
Psychosocial support	Yes
Child friendly spaces (CFS)	NA
Women and girls centre	NA
GBV related health services	Yes
Community based protection group	NA
Transferring protection skills	Yes
Adolescent assets & life skills building	NA
Protection monitoring	Yes
Safety audits	NA
Family tracing	NA



Shelter/NFI as of 01-01-15

Total number of built shelters	10
Shelter Coverage	93%
Household covered by temporary shelters	80
Total number of Building Shelters	0

## Available infrastructure:



CCCM as of 01-01-15

CCCM Type	Focal Point
CCCM Organization	UNHCR
Opening Date	0

Complaints mechanism in place

## Gaps:

## Livelihood:

## Food : (last food distributions)

## Population dynamics

## Repartition by Ethnicities (estimated)



Education as of 01-01-15

	#TLS	# Enrolled		# Teacher	
		Male	Female	Male	Female
ECCD	0	0	0	0	0
Primary	1	80	94	4	0
Post-Prim.	0	0	0	0	0
Total	1	80	94	4	0



Food (Monthly Household Ration)

Rice	50 kg	Salt	0.8 kg
Pulses	4.8 kg	Dried fish	1.9 kg
Oil	5 l.		

## Lasts NFI Distributions:

UNHCR	2013-07-10
UNICEF	2013-02-15



Nutrition as of 01-01-15

Therapeutic Care Program( OTP/SC)	Yes
Blanket Sup. Feeding Program(BSFP)	No
Targeted Sup. Feeding for MAM (TSFP)	Yes
Infant and Young Child Feeding support	No
Mental Health Care Practice(MHCP)	No
Micro-nutrient supplementation(MMN)	Yes
Ante Natal Care activity(ANC)	No
Mental Health Care Practice(MHCP)	No
Screening	Yes

For more information, contact UNHCR Yangon Information Management Unit - ricouart@unhcr.org  
 or the national CCCM cluster coordinator- benson@unhcr.org

Total Number of IDP

1,696

Total Number of Households

339

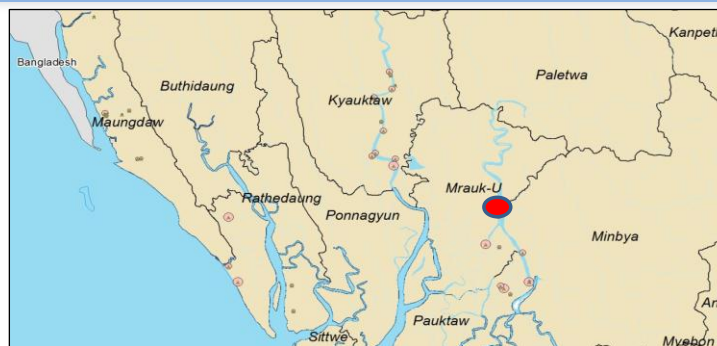
## Geographic Data

## GPS Coordinates

State / Region : Rakhine  
 Township : Minbya  
 Vil. Tract / Town : Tha Yet Oke  
 Village/Ward : Tha Yet Oke

Latitude : 20.59°  
 Longitude : 93.26°

Available Services (in camp, outside the camp, no access) as of #N/A



The interagency camp profiling process is an on-going activity promoted, coordinated and delivered by the Shelter/NFI/CCCM Cluster. The information is collected from a number of sources and compiled into a series of a single camp profiles. This document represents single camp profile. The source of information are cluster focal points.



## Access to Services and Sectoral Needs



Water &amp; Sanitation as of 01-02-15

Water needs coverage (exclu: HH soln:)	78%
Potential Water coverage (inclu: HWTS)	100%
Est: water needs coverage at EoP	100%
Latrine needs coverage	15%
Est: latrine needs coverage at EoP	100%
Bathing space coverage	n/a
Est: bathroom needs coverage at EoP	n/a
Hygiene kits coverage	n/a
Water facilities management	Set up but low results



Health for the period of #N/A



Protection as of 01-01-15

Child protection case management	NA
Case management - adults	NA
Psychosocial support	Yes
Child friendly spaces (CFS)	NA
Women and girls centre	NA
GBV related health services	NA
Community based protection group	NA
Transferring protection skills	Yes
Adolescent assets & life skills building	NA
Protection monitoring	Yes
Safety audits	NA
Family tracing	NA



Shelter/NFI as of 01-01-15

Total number of built shelters	20
Shelter Coverage	47%
Household covered by temporary shelters	160
Total number of Building Shelters	0

## Available infrastructure:



CCCM as of 01-01-15

CCCM Type	Focal Point
CCCM Organization	UNHCR
Opening Date	0

## Gaps:

## Livelihood:

## Food : (last food distributions)

## Population dynamics

## Repartition by Ethnicities (estimated)



Education as of 01-01-15

	#TLS	# Enrolled		# Teacher	
		Male	Female	Male	Female
ECCD	0	0	0	0	0
Primary	2	162	113	6	0
Post-Prim.	0	0	0	0	0
Total	2	162	113	6	0



Food (Monthly Household Ration)

Rice	50 kg	Salt	0.8 kg
Pulses	4.8 kg	Dried fish	1.9 kg
Oil	5 l.		

## Lasts NFI Distributions:

UNHCR 2013-07-06



Nutrition as of 01-01-15

Therapeutic Care Program( OTP/SC)	No
Blanket Sup. Feeding Program(BSFP)	No
Targeted Sup. Feeding for MAM (TSFP)	No
Infant and Young Child Feeding support	No
Mental Health Care Practice(MHCP)	No
Micro-nutrient supplementation(MMN)	No
Ante Natal Care activity(ANC)	No
Mental Health Care Practice(MHCP)	No
Screening	No

For more information, contact UNHCR Yangon Information Management Unit - ricouart@unhcr.org  
 or the national CCCM cluster coordinator- benson@unhcr.org



Total Number of IDP

444

Total Number of Households

86

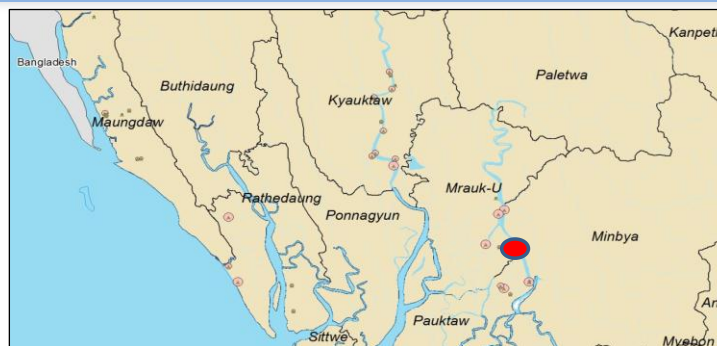
## Geographic Data

## GPS Coordinates

State / Region : Rakhine  
 Township : Minbya  
 Vil. Tract / Town : Sa Par Htar  
 Village/Ward : Aung Taing

Latitude : 20.48°  
 Longitude : 93.30°

Available Services (in camp, outside the camp, no access) as of #N/A



The interagency camp profiling process is an on-going activity promoted, coordinated and delivered by the Shelter/NFI/CCCM Cluster. The information is collected from a number of sources and compiled into a series of a single camp profiles. This document represents single camp profile. The source of information are cluster focal points.



## Access to Services and Sectoral Needs



Water &amp; Sanitation as of 01-02-15

Water needs coverage (exclu: HH soln:)	100%
Potential Water coverage (inclu: HWTS)	100%
Est: water needs coverage at EoP	100%
Latrine needs coverage	25%
Est: latrine needs coverage at EoP	80%
Bathing space coverage	n/a
Est: bathroom needs coverage at EoP	n/a
Hygiene kits coverage	n/a
Water facilities management	Set up but low results



Health for the period of #N/A



Protection as of 01-01-15

Child protection case management	NA
Case management - adults	NA
Psychosocial support	NA
Child friendly spaces (CFS)	NA
Women and girls centre	NA
GBV related health services	NA
Community based protection group	NA
Transferring protection skills	Yes
Adolescent assets & life skills building	NA
Protection monitoring	Yes
Safety audits	NA
Family tracing	NA



Shelter/NFI as of 01-01-15

Total number of built shelters	10
Shelter Coverage	93%
Household covered by temporary shelters	80
Total number of Building Shelters	0

## Available infrastructure:



CCCM as of 01-01-15

CCCM Type	Focal Point
CCCM Organization	UNHCR
Opening Date	0

Complaints mechanism in place

## Gaps:

## Livelihood:

## Food : (last food distributions)

## Population dynamics

## Repartition by Ethnicities (estimated)



Education as of 01-01-15

	#TLS	# Enrolled		# Teacher	
		Male	Female	Male	Female
ECCD	0	0	0	0	0
Primary	0	218	269	6	3
Post-Prim.	0	0	0	0	0
Total	0	218	269	6	3



Food (Monthly Household Ration)

Rice	50 kg	Salt	0.8 kg
Pulses	4.8 kg	Dried fish	1.9 kg
Oil	5 l.		

## Lasts NFI Distributions:

UNHCR	2013-07-09
UNICEF	2013-02-15



Nutrition as of 01-01-15

Therapeutic Care Program( OTP/SC)	Yes
Blanket Sup. Feeding Program(BSFP)	No
Targeted Sup. Feeding for MAM (TSFP)	Yes
Infant and Young Child Feeding support	No
Mental Health Care Practice(MHCP)	No
Micro-nutrient supplementation(MMN)	Yes
Ante Natal Care activity(ANC)	No
Mental Health Care Practice(MHCP)	No
Screening	No

For more information, contact UNHCR Yangon Information Management Unit - ricouart@unhcr.org  
 or the national CCCM cluster coordinator- benson@unhcr.org

Total Number of IDP

1,385

Total Number of Households

251

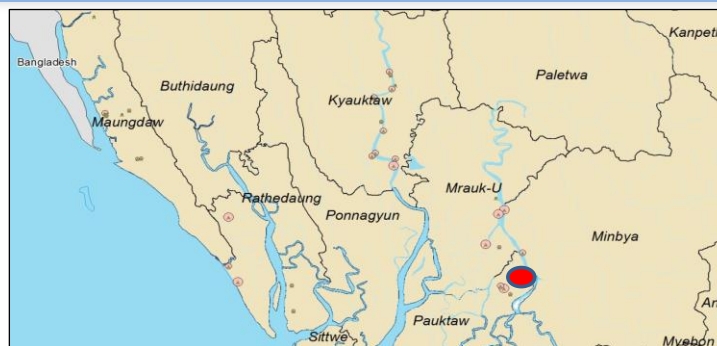
## Geographic Data

## GPS Coordinates

State / Region : Rakhine  
 Township : Minbya  
 Vil. Tract / Town : San Bar Lay  
 Village/Ward : Zi War

Latitude : 20.41°  
 Longitude : 93.31°

Available Services (in camp, outside the camp, no access) as of #N/A



The interagency camp profiling process is an on-going activity promoted, coordinated and delivered by the Shelter/NFI/CCCM Cluster. The information is collected from a number of sources and compiled into a series of a single camp profiles. This document represents single camp profile. The source of information are cluster focal points.



## Access to Services and Sectoral Needs



Water &amp; Sanitation as of 01-02-15

Water needs coverage (exclu: HH soln:)	0%
Potential Water coverage (inclu: HWTS)	69%
Est: water needs coverage at EoP	100%
Latrine needs coverage	11%
Est: latrine needs coverage at EoP	100%
Bathing space coverage	n/a
Est: bathroom needs coverage at EoP	n/a
Hygiene kits coverage	n/a
Water facilities management	Set up but low results



Health for the period of #N/A



Protection as of 01-01-15

Child protection case management	NA
Case management - adults	NA
Psychosocial support	NA
Child friendly spaces (CFS)	NA
Women and girls centre	NA
GBV related health services	NA
Community based protection group	NA
Transferring protection skills	Yes
Adolescent assets & life skills building	NA
Protection monitoring	Yes
Safety audits	NA
Family tracing	NA



Shelter/NFI as of 01-01-15

Total number of built shelters	28
Shelter Coverage	89%
Household covered by temporary shelters	224
Total number of Building Shelters	0

## Available infrastructure:



CCCM as of 01-01-15

CCCM Type	Focal Point
CCCM Organization	UNHCR
Opening Date	0

Complaints mechanism in place

## Gaps:

## Livelihood:

## Food : (last food distributions)

## Population dynamics

## Repartition by Ethnicities (estimated)



Education as of 01-01-15

	#TLS	# Enrolled		# Teacher	
		Male	Female	Male	Female
ECCD	0	0	0	0	0
Primary	2	318	253	6	0
Post-Prim.	0	0	0	0	0
Total	2	318	253	6	0



Food (Monthly Household Ration)

Rice	50 kg	Salt	0.8 kg
Pulses	4.8 kg	Dried fish	1.9 kg
Oil	5 l.		

## Lasts NFI Distributions:

UNHCR	2013-07-09
UNICEF	2013-02-15



Nutrition as of 01-01-15

Therapeutic Care Program( OTP/SC)	Yes
Blanket Sup. Feeding Program(BSFP)	No
Targeted Sup. Feeding for MAM (TSFP)	Yes
Infant and Young Child Feeding support	No
Mental Health Care Practice(MHCP)	No
Micro-nutrient supplementation(MMN)	Yes
Ante Natal Care activity(ANC)	No
Mental Health Care Practice(MHCP)	No
Screening	Yes

For more information, contact UNHCR Yangon Information Management Unit - ricouart@unhcr.org  
 or the national CCCM cluster coordinator- benson@unhcr.org

## Total Number of IDP

1,356

## Total Number of Households

244

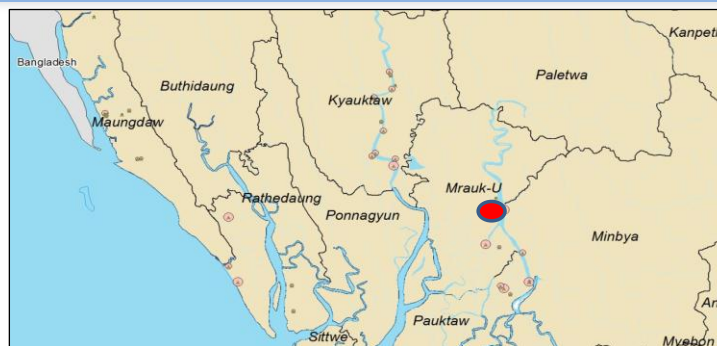
## Geographic Data

## GPS Coordinates

State / Region : Rakhine  
 Township : Mrauk\_U  
 Vil. Tract / Town : Pu Rein  
 Village/Ward : Pu Rein

Latitude : 20.58°  
 Longitude : 93.25°

Available Services (in camp, outside the camp, no access) as of #N/A



The interagency camp profiling process is an on-going activity promoted, coordinated and delivered by the Shelter/NFI/CCCM Cluster. The information is collected from a number of sources and compiled into a series of a single camp profiles. This document represents single camp profile. The source of information are cluster focal points.



## Access to Services and Sectoral Needs



## Water &amp; Sanitation as of 01-02-15

Water needs coverage (exclu: HH soln:)	0%
Potential Water coverage (inclu: HWTS)	36%
Est: water needs coverage at EoP	100%
Latrine needs coverage	5%
Est: latrine needs coverage at EoP	100%
Bathing space coverage	n/a
Est: bathroom needs coverage at EoP	n/a
Hygiene kits coverage	n/a
Water facilities management	Set up but low results



## Health for the period of #N/A



## Protection as of 01-01-15

Child protection case management	NA
Case management - adults	NA
Psychosocial support	NA
Child friendly spaces (CFS)	NA
Women and girls centre	NA
GBV related health services	NA
Community based protection group	NA
Transferring protection skills	NA
Adolescent assets & life skills building	NA
Protection monitoring	Yes
Safety audits	NA
Family tracing	NA



## Shelter/NFI as of 01-01-15

Total number of built shelters	26
Shelter Coverage	85%
Household covered by temporary shelters	208
Total number of Building Shelters	0

## Available infrastructure:



## CCCM as of 01-01-15

CCCM Type	Focal Point
CCCM Organization	UNHCR
Opening Date	0

## Gaps:

## Livelihood:

## Food : (last food distributions)

## Population dynamics

## Repartition by Ethnicities (estimated)



## Education as of 01-01-15

	#TLS	# Enrolled		# Teacher	
		Male	Female	Male	Female
ECCD	0	0	0	0	0
Primary	3	427	386	6	2
Post-Prim.	0	0	0	0	0
Total	3	427	386	6	2



## Food (Monthly Household Ration)

Rice	50 kg	Salt	0.8 kg
Pulses	4.8 kg	Dried fish	1.9 kg
Oil	5 l.		

## Lasts NFI Distributions:

UNHCR	2013-07-06
UNICEF	2013-02-15



## Nutrition as of 01-01-15

Therapeutic Care Program( OTP/SC)	Yes
Blanket Sup. Feeding Program(BSFP)	No
Targeted Sup. Feeding for MAM (TSFP)	Yes
Infant and Young Child Feeding support	No
Mental Health Care Practice(MHCP)	No
Micro-nutrient supplementation(MMN)	Yes
Ante Natal Care activity(ANC)	No
Mental Health Care Practice(MHCP)	No
Screening	Yes

For more information, contact UNHCR Yangon Information Management Unit - ricouart@unhcr.org  
 or the national CCCM cluster coordinator- benson@unhcr.org

Total Number of IDP	2,655
---------------------	-------

Total Number of Households	398
----------------------------	-----

**Geographic Data****GPS Coordinates**

State / Region : Rakhine  
 Township : Mrauk\_U  
 Vil. Tract / Town : Yin Thei  
 Village/Ward : Yin Thei

Latitude : 20.50°  
 Longitude : 93.22°

**Available Services** (in camp, outside the camp, no access) as of #N/A



The interagency camp profiling process is an on-going activity promoted, coordinated and delivered by the Shelter/NFI/CCCM Cluster. The information is collected from a number of sources and compiled into a series of a single camp profiles. This document represents single camp profile. The source of information are cluster focal points.

**Access to Services and Sectoral Needs**

**Water & Sanitation** as of 01-02-15

Water needs coverage (exclu: HH soln:)	100%
Potential Water coverage (inclu: HWTS)	100%
Est: water needs coverage at EoP	100%
Latrine needs coverage	7%
Est: latrine needs coverage at EoP	80%
Bathing space coverage	n/a
Est: bathroom needs coverage at EoP	n/a
Hygiene kits coverage	n/a
Water facilities management	Set up but low results



**Health** for the period of #N/A



**Protection** as of 01-01-15

Child protection case management	NA
Case management - adults	NA
Psychosocial support	NA
Child friendly spaces (CFS)	NA
Women and girls centre	NA
GBV related health services	NA
Community based protection group	NA
Transferring protection skills	NA
Adolescent assets & life skills building	NA
Protection monitoring	Yes
Safety audits	NA
Family tracing	NA



**Shelter/NFI** as of 01-01-15

Total number of built shelters	46
Shelter Coverage	92%
Household covered by temporary shelters	368
Total number of Building Shelters	0

**Available infrastructure:**



**CCCM** as of 01-01-15

CCCM Type	Focal Point
CCCM Organization	UNHCR
Opening Date	0

**Gaps:**

**Livelihood:**

**Food : (last food distributions)**

**Population dynamics****Repartition by Ethnicities (estimated)**

**Education** as of 01-01-15

	#TLS	# Enrolled		# Teacher	
		Male	Female	Male	Female
ECCD	0	0	0	0	0
Primary	1	369	318	4	0
Post-Prim.	0	0	0	0	0
<b>Total</b>	<b>1</b>	<b>369</b>	<b>318</b>	<b>4</b>	<b>0</b>



**Food (Monthly Household Ration)**

Rice	50 kg	Salt	0.8 kg
Pulses	4.8 kg	Dried fish	1.9 kg
Oil	5 l.		

**Lasts NFI Distributions:**

UNHCR	2013-07-06
UNICEF	2013-02-15



**Nutrition** as of 01-01-15

Therapeutic Care Program( OTP/SC)	Yes
Blanket Sup. Feeding Program(BSFP)	No
Targeted Sup. Feeding for MAM (TSFP)	Yes
Infant and Young Child Feeding support	No
Mental Health Care Practice(MHCP)	No
Micro-nutrient supplementation(MMN)	Yes
Ante Natal Care activity(ANC)	No
Mental Health Care Practice(MHCP)	No
Screening	Yes

For more information, contact UNHCR Yangon Information Management Unit - ricouart@unhcr.org or the national CCCM cluster coordinator- benson@unhcr.org

Total Number of IDP

65

Total Number of Households

8

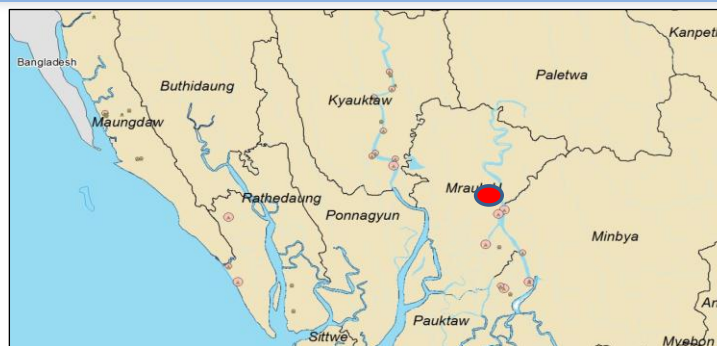
## Geographic Data

## GPS Coordinates

State / Region : Rakhine  
 Township : Mrauk\_U  
 Vil. Tract / Town : Sin Oe  
 Village/Ward : Raw Ma Ni

Latitude : 20.62°  
 Longitude : 93.24°

Available Services (in camp, outside the camp, no access) as of #N/A



The interagency camp profiling process is an on-going activity promoted, coordinated and delivered by the Shelter/NFI/CCCM Cluster. The information is collected from a number of sources and compiled into a series of a single camp profiles. This document represents single camp profile. The source of information are cluster focal points.



## Access to Services and Sectoral Needs



Water &amp; Sanitation as of 01-02-15

Water needs coverage (exclu: HH soln:)	0%
Potential Water coverage (inclu: HWTS)	100%
Est: water needs coverage at EoP	100%
Latrine needs coverage	100%
Est: latrine needs coverage at EoP	94%
Bathing space coverage	0%
Est: bathroom needs coverage at EoP	0%
Hygiene kits coverage	0%
Water facilities management	Set up but low results



Health for the period of #N/A



Protection as of 01-01-15

Child protection case management	NA
Case management - adults	NA
Psychosocial support	NA
Child friendly spaces (CFS)	NA
Women and girls centre	NA
GBV related health services	NA
Community based protection group	NA
Transferring protection skills	Yes
Adolescent assets & life skills building	NA
Protection monitoring	Yes
Safety audits	NA
Family tracing	NA



Shelter/NFI as of 01-01-15



CCCM as of 01-01-15

CCCM Type	Focal Point
CCCM Organization	UNHCR
Opening Date	0

Complaints mechanism in place

## Gaps :

## Livelihood :

## Population dynamics

## Repartition by Ethnicities (estimated)

## Food : (last food distributions)



Education as of 01-01-15

	#TLS	# Enrolled		# Teacher	
		Male	Female	Male	Female
ECCD	0	0	0	0	0
Primary	0	107	131	3	5
Post-Prim.	0	0	0	0	0
Total	0	107	131	3	5



Food (Monthly Household Ration)

Rice	50 kg	Salt	0.8 kg
Pulses	4.8 kg	Dried fish	1.9 kg
Oil	5 l.		

## Lasts NFI Distributions:

UNHCR

2013-05-29



Nutrition as of 01-01-15

Therapeutic Care Program( OTP/SC)	No
Blanket Sup. Feeding Program(BSFP)	No
Targeted Sup. Feeding for MAM (TSFP)	No
Infant and Young Child Feeding support	No
Mental Health Care Practice(MHCP)	No
Micro-nutrient supplementation(MMN)	No
Ante Natal Care activity(ANC)	No
Mental Health Care Practice(MHCP)	No
Screening	No

For more information, contact UNHCR Yangon Information Management Unit - ricouart@unhcr.org  
 or the national CCCM cluster coordinator- benson@unhcr.org



Total Number of IDP

151

Total Number of Households

18

## Geographic Data

## GPS Coordinates

State / Region : Rakhine  
 Township : Kyauktaw  
 Vil. Tract / Town : Hpa Yar Paung  
 Village/Ward : Taung Pauk

Latitude : 20.81°  
 Longitude : 92.98°

Available Services (in camp, outside the camp, no access) as of #N/A



The interagency camp profiling process is an on-going activity promoted, coordinated and delivered by the Shelter/NFI/CCCM Cluster. The information is collected from a number of sources and compiled into a series of a single camp profiles. This document represents single camp profile. The source of information are cluster focal points.



## Access to Services and Sectoral Needs



Water &amp; Sanitation as of 01-02-15

Water needs coverage (exclu: HH soln:)	0%
Potential Water coverage (inclu: HWTS)	0%
Est: water needs coverage at EoP	0%
Latrine needs coverage	6%
Est: latrine needs coverage at EoP	80%
Bathing space coverage	n/a
Est: bathroom needs coverage at EoP	n/a
Hygiene kits coverage	n/a
Water facilities management	Not yet planned



Health for the period of #N/A



Protection as of 01-01-15

Child protection case management	NA
Case management - adults	NA
Psychosocial support	NA
Child friendly spaces (CFS)	NA
Women and girls centre	NA
GBV related health services	NA
Community based protection group	NA
Transferring protection skills	NA
Adolescent assets & life skills building	NA
Protection monitoring	Yes
Safety audits	NA
Family tracing	NA



Shelter/NFI as of 01-01-15

Total number of built shelters	2
Shelter Coverage	89%
Household covered by temporary shelters	16
Total number of Building Shelters	0

## Available infrastructure:



CCCM as of 01-01-15

CCCM Type	Focal Point
CCCM Organization	UNHCR
Opening Date	0

Complaints mechanism in place

## Gaps:

## Livelihood:

## Food : (last food distributions)

## Population dynamics

## Repartition by Ethnicities (estimated)



Education as of 01-01-15

	#TLS	# Enrolled		# Teacher	
		Male	Female	Male	Female
ECCD	0	0	0	0	0
Primary	0	0	0	0	0
Post-Prim.	0	0	0	0	0
Total	0	0	0	0	0



Food (Monthly Household Ration)

Rice	50 kg	Salt	0.8 kg
Pulses	4.8 kg	Dried fish	1.9 kg
Oil	5 l.		

## Lasts NFI Distributions:

UNHCR	2013-11-13
UNFPA	2013-07-01



Nutrition as of 01-01-15

Therapeutic Care Program( OTP/SC)	Yes
Blanket Sup. Feeding Program(BSFP)	No
Targeted Sup. Feeding for MAM (TSFP)	No
Infant and Young Child Feeding support	No
Mental Health Care Practice(MHCP)	No
Micro-nutrient supplementation(MMN)	Yes
Ante Natal Care activity(ANC)	No
Mental Health Care Practice(MHCP)	No
Screening	Yes

For more information, contact UNHCR Yangon Information Management Unit - ricouart@unhcr.org  
 or the national CCCM cluster coordinator- benson@unhcr.org

Total Number of IDP

512

Total Number of Households

64

## Geographic Data

## GPS Coordinates

State / Region : Rakhine

Latitude : 20.93°

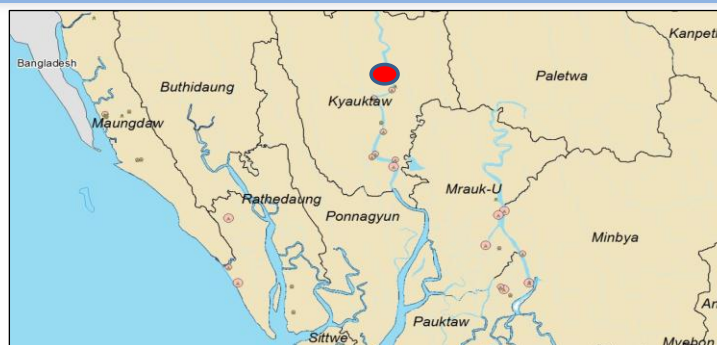
Township : Kyauktaw

Longitude : 93.00°

Vil. Tract / Town : Ya Da Nar Pon

Village/Ward : Ku Lar Taung Bway

Available Services (in camp, outside the camp, no access) as of #N/A



The interagency camp profiling process is an on-going activity promoted, coordinated and delivered by the Shelter/NFI/CCCM Cluster. The information is collected from a number of sources and compiled into a series of a single camp profiles. This document represents single camp profile. The source of information are cluster focal points.



## Access to Services and Sectoral Needs



Water &amp; Sanitation as of #N/A



Protection as of 01-01-15

Child protection case management	NA
Case management - adults	NA
Psychosocial support	NA
Child friendly spaces (CFS)	NA
Women and girls centre	NA
GBV related health services	NA
Community based protection group	NA
Transferring protection skills	Yes
Adolescent assets & life skills building	NA
Protection monitoring	Yes
Safety audits	NA
Family tracing	NA



CCCM as of 01-01-15

CCCM Type	Focal Point
CCCM Organization	UNHCR
Opening Date	0

Complaints mechanism in place

Gaps :Livelihood :

Health for the period of #N/A



Shelter/NFI as of 01-01-15

Total number of built shelters	8
Shelter Coverage	100%
Household covered by temporary shelters	64
Total number of Building Shelters	0

Available infrastructure:Food : (last food distributions)

## Population dynamics

## Repartition by Ethnicities (estimated)



Education as of 01-01-15

	#TLS	# Enrolled		# Teacher	
		Male	Female	Male	Female
ECCD	0	0	0	0	0
Primary	0	0	0	0	0
Post-Prim.	0	0	0	0	0
Total	0	0	0	0	0



Food (Monthly Household Ration)

Rice	50 kg	Salt	0.8 kg
Pulses	4.8 kg	Dried fish	1.9 kg
Oil	5 l.		

Lasts NFI Distributions:

UNHCR 2013-11-12



Nutrition as of 01-01-15

Therapeutic Care Program( OTP/SC)	Yes
Blanket Sup. Feeding Program(BSFP)	No
Targeted Sup. Feeding for MAM (TSFP)	No
Infant and Young Child Feeding support	No
Mental Health Care Practice(MHCP)	No
Micro-nutrient supplementation(MMN)	Yes
Ante Natal Care activity(ANC)	No
Mental Health Care Practice(MHCP)	No
Screening	Yes

For more information, contact UNHCR Yangon Information Management Unit - ricouart@unhcr.org  
or the national CCCM cluster coordinator- benson@unhcr.org

Total Number of IDP

136

Total Number of Households

17

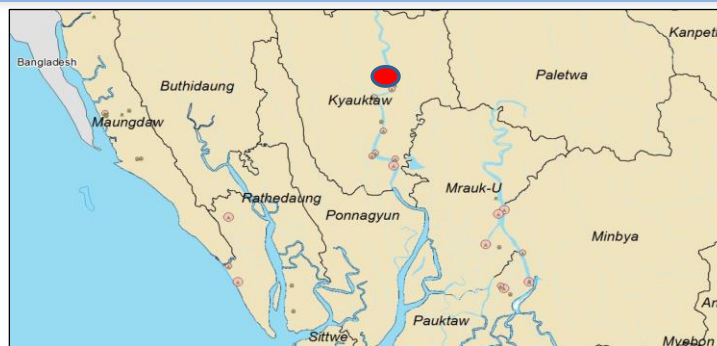
## Geographic Data

## GPS Coordinates

State / Region : Rakhine  
 Township : Kyauktaw  
 Vil. Tract / Town : Ya Da Nar Pon  
 Village/Ward : Ah Lel

Latitude : 20.92°  
 Longitude : 93.00°

Available Services (in camp, outside the camp, no access) as of #N/A



The interagency camp profiling process is an on-going activity promoted, coordinated and delivered by the Shelter/NFI/CCCM Cluster. The information is collected from a number of sources and compiled into a series of a single camp profiles. This document represents single camp profile. The source of information are cluster focal points.



## Access to Services and Sectoral Needs



Water &amp; Sanitation as of 01-02-15

Water needs coverage (exclu: HH soln:)	0%
Potential Water coverage (inclu: HWTS)	0%
Est: water needs coverage at EoP	0%
Latrine needs coverage	0%
Est: latrine needs coverage at EoP	0%
Bathing space coverage	n/a
Est: bathroom needs coverage at EoP	n/a
Hygiene kits coverage	n/a
Water facilities management	Not yet planned



Health for the period of #N/A



Protection as of 01-01-15

Child protection case management	NA
Case management - adults	NA
Psychosocial support	NA
Child friendly spaces (CFS)	NA
Women and girls centre	NA
GBV related health services	NA
Community based protection group	NA
Transferring protection skills	Yes
Adolescent assets & life skills building	NA
Protection monitoring	Yes
Safety audits	NA
Family tracing	NA



Shelter/NFI as of 01-01-15

Total number of built shelters	2
Shelter Coverage	94%
Household covered by temporary shelters	16
Total number of Building Shelters	0

Available infrastructure:



CCCM as of 01-01-15

CCCM Type	Focal Point
CCCM Organization	UNHCR
Opening Date	0

Complaints mechanism in place

Gaps:

Livelihood:

Food : (last food distributions)

## Population dynamics

## Repartition by Ethnicities (estimated)



Education as of 01-01-15

	#TLS	# Enrolled		# Teacher	
		Male	Female	Male	Female
ECCD	0	0	0	0	0
Primary	0	0	0	0	0
Post-Prim.	0	0	0	0	0
Total	0	0	0	0	0



Food (Monthly Household Ration)

Rice	50 kg	Salt	0.8 kg
Pulses	4.8 kg	Dried fish	1.9 kg
Oil	5 l.		

## Lasts NFI Distributions:



Nutrition as of 01-01-15

Therapeutic Care Program( OTP/SC)	No
Blanket Sup. Feeding Program(BSFP)	No
Targeted Sup. Feeding for MAM (TSFP)	No
Infant and Young Child Feeding support	No
Mental Health Care Practice(MHCP)	No
Micro-nutrient supplementation(MMN)	No
Ante Natal Care activity(ANC)	No
Mental Health Care Practice(MHCP)	No
Screening	No

For more information, contact UNHCR Yangon Information Management Unit - ricouart@unhcr.org  
 or the national CCCM cluster coordinator- benson@unhcr.org

Total Number of IDP

531

Total Number of Households

85

## Geographic Data

## GPS Coordinates

State / Region : Rakhine  
 Township : Kyauktaw  
 Vil. Tract / Town : Wa Kin  
 Village/Ward : Ni Din

Latitude : 20.87°  
 Longitude : 92.97°

Available Services (in camp, outside the camp, no access) as of #N/A



The interagency camp profiling process is an on-going activity promoted, coordinated and delivered by the Shelter/NFI/CCCM Cluster. The information is collected from a number of sources and compiled into a series of a single camp profiles. This document represents single camp profile. The source of information are cluster focal points.



## Access to Services and Sectoral Needs



Water &amp; Sanitation as of 01-02-15

Water needs coverage (exclu: HH soln:)	0%
Potential Water coverage (inclu: HWTS)	0%
Est: water needs coverage at EoP	0%
Latrine needs coverage	11%
Est: latrine needs coverage at EoP	100%
Bathing space coverage	n/a
Est: bathroom needs coverage at EoP	n/a
Hygiene kits coverage	n/a
Water facilities management	Not yet planned



Health for the period of #N/A



Protection as of 01-01-15

Child protection case management	NA
Case management - adults	NA
Psychosocial support	NA
Child friendly spaces (CFS)	NA
Women and girls centre	NA
GBV related health services	NA
Community based protection group	NA
Transferring protection skills	Yes
Adolescent assets & life skills building	NA
Protection monitoring	Yes
Safety audits	NA
Family tracing	NA



Shelter/NFI as of 01-01-15

Total number of built shelters	9
Shelter Coverage	85%
Household covered by temporary shelters	72
Total number of Building Shelters	0

## Available infrastructure:



CCCM as of 01-01-15

CCCM Type	Focal Point
CCCM Organization	UNHCR
Opening Date	0

## Gaps:

## Livelihood:

## Food : (last food distributions)

## Population dynamics

## Repartition by Ethnicities (estimated)



Education as of 01-01-15

	#TLS	# Enrolled		# Teacher	
		Male	Female	Male	Female
ECCD	0	0	0	0	0
Primary	0	0	0	0	0
Post-Prim.	0	0	0	0	0
Total	0	0	0	0	0



Food (Monthly Household Ration)

Rice	50 kg	Salt	0.8 kg
Pulses	4.8 kg	Dried fish	1.9 kg
Oil	5 l.		

## Lasts NFI Distributions:

UNHCR 2013-11-13



Nutrition as of 01-01-15

Therapeutic Care Program( OTP/SC)	Yes
Blanket Sup. Feeding Program(BSFP)	No
Targeted Sup. Feeding for MAM (TSFP)	No
Infant and Young Child Feeding support	No
Mental Health Care Practice(MHCP)	No
Micro-nutrient supplementation(MMN)	Yes
Ante Natal Care activity(ANC)	No
Mental Health Care Practice(MHCP)	No
Screening	Yes

For more information, contact UNHCR Yangon Information Management Unit - ricouart@unhcr.org  
 or the national CCCM cluster coordinator- benson@unhcr.org

Total Number of IDP

836

Total Number of Households

153

## Geographic Data

## GPS Coordinates

State / Region : Rakhine  
 Township : Kyauktaw  
 Vil. Tract / Town : Ah Pauk Wa  
 Village/Ward : Ah Pauk Wa

Latitude : 20.72°  
 Longitude : 92.96°

Available Services (in camp, outside the camp, no access) as of #N/A



The interagency camp profiling process is an on-going activity promoted, coordinated and delivered by the Shelter/NFI/CCCM Cluster. The information is collected from a number of sources and compiled into a series of a single camp profiles. This document represents single camp profile. The source of information are cluster focal points.



## Access to Services and Sectoral Needs



Water &amp; Sanitation as of 01-02-15

Water needs coverage (exclu: HH soln:)	0%
Potential Water coverage (inclu: HWTS)	0%
Est: water needs coverage at EoP	0%
Latrine needs coverage	14%
Est: latrine needs coverage at EoP	80%
Bathing space coverage	n/a
Est: bathroom needs coverage at EoP	n/a
Hygiene kits coverage	n/a
Water facilities management	Not yet planned



Health for the period of #N/A



Protection as of 01-01-15

Child protection case management	NA
Case management - adults	NA
Psychosocial support	Yes
Child friendly spaces (CFS)	NA
Women and girls centre	NA
GBV related health services	NA
Community based protection group	NA
Transferring protection skills	NA
Adolescent assets & life skills building	NA
Protection monitoring	Yes
Safety audits	NA
Family tracing	NA



Shelter/NFI as of 01-01-15

Total number of built shelters	7
Shelter Coverage	37%
Household covered by temporary shelters	56
Total number of Building Shelters	0

## Available infrastructure:



CCCM as of 01-01-15

CCCM Type	Focal Point
CCCM Organization	UNHCR
Opening Date	0

Complaints mechanism in place

## Gaps:

## Livelihood:

## Food : (last food distributions)

## Population dynamics

## Repartition by Ethnicities (estimated)



Education as of 01-01-15

	#TLS	# Enrolled		# Teacher	
		Male	Female	Male	Female
ECCD	0	0	0	0	0
Primary	0	0	0	0	0
Post-Prim.	0	0	0	0	0
Total	0	0	0	0	0



Food (Monthly Household Ration)

Rice	50 kg	Salt	0.8 kg
Pulses	4.8 kg	Dried fish	1.9 kg
Oil	5 l.		

## Lasts NFI Distributions:

UNHCR 2014-01-31



Nutrition as of 01-01-15

Therapeutic Care Program( OTP/SC)	No
Blanket Sup. Feeding Program(BSFP)	No
Targeted Sup. Feeding for MAM (TSFP)	No
Infant and Young Child Feeding support	No
Mental Health Care Practice(MHCP)	No
Micro-nutrient supplementation(MMN)	No
Ante Natal Care activity(ANC)	No
Mental Health Care Practice(MHCP)	No
Screening	No

For more information, contact UNHCR Yangon Information Management Unit - ricouart@unhcr.org  
 or the national CCCM cluster coordinator- benson@unhcr.org



Total Number of IDP

84

Total Number of Households

18

## Geographic Data

## GPS Coordinates

State / Region : Rakhine

Latitude : 20.90°

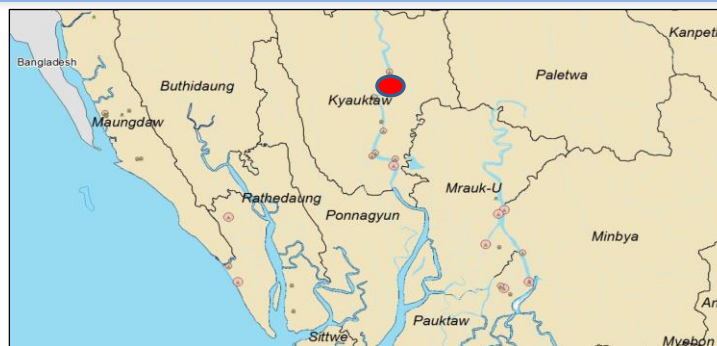
Township : Kyauktaw

Longitude : 93.01°

Vil. Tract / Town : Ah Lel Kyun

Village/Ward : Ah Lel Kyun Ku Lar

Available Services (in camp, outside the camp, no access) as of #N/A



The interagency camp profiling process is an on-going activity promoted, coordinated and delivered by the Shelter/NFI/CCCM Cluster. The information is collected from a number of sources and compiled into a series of a single camp profiles. This document represents single camp profile. The source of information are cluster focal points.



## Access to Services and Sectoral Needs



Water &amp; Sanitation as of 01-02-15

Water needs coverage (exclu: HH soln:)	0%
Potential Water coverage (inclu: HWTS)	0%
Est: water needs coverage at EoP	0%
Latrine needs coverage	0%
Est: latrine needs coverage at EoP	0%
Bathing space coverage	n/a
Est: bathroom needs coverage at EoP	n/a
Hygiene kits coverage	n/a
Water facilities management	Not yet planned



Health for the period of #N/A



Protection as of 01-01-15

Child protection case management	NA
Case management - adults	NA
Psychosocial support	NA
Child friendly spaces (CFS)	NA
Women and girls centre	NA
GBV related health services	NA
Community based protection group	NA
Transferring protection skills	NA
Adolescent assets & life skills building	NA
Protection monitoring	Yes
Safety audits	NA
Family tracing	NA



Shelter/NFI as of 01-01-15

Total number of built shelters	2
Shelter Coverage	89%
Household covered by temporary shelters	16
Total number of Building Shelters	0

## Available infrastructure:



CCCM as of 01-01-15

CCCM Type	Focal Point
CCCM Organization	UNHCR
Opening Date	0

Complaints mechanism in place

## Gaps:

## Livelihood:

## Food : (last food distributions)

## Population dynamics

## Repartition by Ethnicities (estimated)



Education as of 01-01-15

	#TLS	# Enrolled		# Teacher	
		Male	Female	Male	Female
ECCD	0	0	0	0	0
Primary	0	0	0	0	0
Post-Prim.	0	0	0	0	0
Total	0	0	0	0	0



Food (Monthly Household Ration)

Rice	50 kg	Salt	0.8 kg
Pulses	4.8 kg	Dried fish	1.9 kg
Oil	5 l.		

## Lasts NFI Distributions:

UNHCR 2013-11-12



Nutrition as of 01-01-15

Therapeutic Care Program( OTP/SC)	No
Blanket Sup. Feeding Program(BSFP)	No
Targeted Sup. Feeding for MAM (TSFP)	No
Infant and Young Child Feeding support	No
Mental Health Care Practice(MHCP)	No
Micro-nutrient supplementation(MMN)	No
Ante Natal Care activity(ANC)	No
Mental Health Care Practice(MHCP)	No
Screening	No

For more information, contact UNHCR Yangon Information Management Unit - ricouart@unhcr.org or the national CCCM cluster coordinator- benson@unhcr.org

Total Number of IDP

1,489

Total Number of Households

237

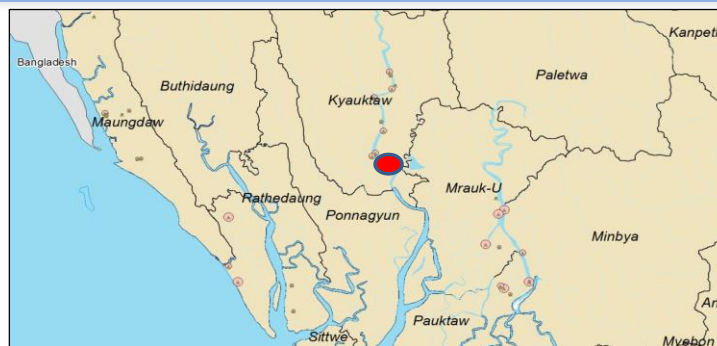
## Geographic Data

## GPS Coordinates

State / Region : Rakhine  
 Township : Kyauktaw  
 Vil. Tract / Town : Doke Kan Chaung  
 Village/Ward : In Bar Yi

Latitude : 20.70°  
 Longitude : 93.01°

Available Services (in camp, outside the camp, no access) as of #N/A



The interagency camp profiling process is an on-going activity promoted, coordinated and delivered by the Shelter/NFI/CCCM Cluster. The information is collected from a number of sources and compiled into a series of a single camp profiles. This document represents single camp profile. The source of information are cluster focal points.



## Access to Services and Sectoral Needs



Water &amp; Sanitation as of 01-02-15

Water needs coverage (exclu: HH soln:)	0%
Potential Water coverage (inclu: HWTS)	0%
Est: water needs coverage at EoP	0%
Latrine needs coverage	15%
Est: latrine needs coverage at EoP	80%
Bathing space coverage	n/a
Est: bathroom needs coverage at EoP	n/a
Hygiene kits coverage	n/a
Water facilities management	Not yet planned



Health for the period of #N/A



Protection as of 01-01-15

Child protection case management	NA
Case management - adults	NA
Psychosocial support	Yes
Child friendly spaces (CFS)	NA
Women and girls centre	NA
GBV related health services	NA
Community based protection group	NA
Transferring protection skills	NA
Adolescent assets & life skills building	NA
Protection monitoring	Yes
Safety audits	NA
Family tracing	NA



Shelter/NFI as of 01-01-15

Total number of built shelters	29
Shelter Coverage	98%
Household covered by temporary shelters	232
Total number of Building Shelters	0

## Available infrastructure:



CCCM as of 01-01-15

CCCM Type	Focal Point
CCCM Organization	UNHCR
Opening Date	0

## Gaps:

## Livelihood:

## Food : (last food distributions)

## Population dynamics

## Repartition by Ethnicities (estimated)



Education as of 01-01-15

	#TLS	# Enrolled		# Teacher	
		Male	Female	Male	Female
ECCD	0	0	0	0	0
Primary	0	0	0	0	0
Post-Prim.	0	0	0	0	0
Total	0	0	0	0	0



Food (Monthly Household Ration)

Rice	50 kg	Salt	0.8 kg
Pulses	4.8 kg	Dried fish	1.9 kg
Oil	5 l.		

## Lasts NFI Distributions:

UNHCR 2013-10-31



Nutrition as of 01-01-15

Therapeutic Care Program( OTP/SC)	No
Blanket Sup. Feeding Program(BSFP)	No
Targeted Sup. Feeding for MAM (TSFP)	No
Infant and Young Child Feeding support	No
Mental Health Care Practice(MHCP)	No
Micro-nutrient supplementation(MMN)	No
Ante Natal Care activity(ANC)	No
Mental Health Care Practice(MHCP)	No
Screening	No

For more information, contact UNHCR Yangon Information Management Unit - ricouart@unhcr.org  
 or the national CCCM cluster coordinator- benson@unhcr.org

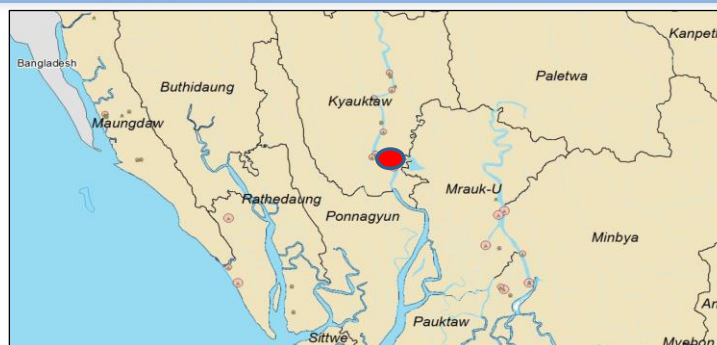
Total Number of IDP	777
---------------------	-----

Total Number of Households	118
----------------------------	-----

**Geographic Data****GPS Coordinates**

State / Region	: Rakhine	Latitude	: 20.71°
Township	: Kyauktaw	Longitude	: 93.01°
Vil. Tract / Town	Goke Pi Htaunt		
Village/Ward	Goke Pi Htaunt (Ku)		

Available Services	(in camp, outside the camp, no access) as of	#N/A
--------------------	--	------



The interagency camp profiling process is an on-going activity promoted, coordinated and delivered by the Shelter/NFI/CCCM Cluster. The information is collected from a number of sources and compiled into a series of a single camp profiles. This document represents single camp profile. The source of information are cluster focal points.

**Access to Services and Sectoral Needs**

<b>Water &amp; Sanitation</b>	as of	01-02-15
-------------------------------	-------	----------

Water needs coverage (exclu: HH soln:)	0%
Potential Water coverage (inclu: HWTS)	0%
Est: water needs coverage at EoP	0%
Latrine needs coverage	19%
Est: latrine needs coverage at EoP	80%
Bathing space coverage	n/a
Est: bathroom needs coverage at EoP	n/a
Hygiene kits coverage	n/a
Water facilities management	Not yet planned



<b>Health</b>	for the period of	#N/A
---------------	-------------------	------



<b>Protection</b>	as of	01-01-15
-------------------	-------	----------

Child protection case management	NA
Case management - adults	NA
Psychosocial support	Yes
Child friendly spaces (CFS)	NA
Women and girls centre	NA
GBV related health services	NA
Community based protection group	NA
Transferring protection skills	NA
Adolescent assets & life skills building	NA
Protection monitoring	Yes
Safety audits	NA
Family tracing	NA



<b>Shelter/NFI</b>	as of	01-01-15
--------------------	-------	----------

Total number of built shelters	10
Shelter Coverage	68%
Household covered by temporary shelters	80
Total number of Building Shelters	0

**Available infrastructure:**

<b>CCCM</b>	as of	01-01-15
-------------	-------	----------

CCCM Type	Focal Point
CCCM Organization	UNHCR
Opening Date	0

**Gaps:****Livelihood:****Food : (last food distributions)****Population dynamics****Repartition by Ethnicities (estimated)**

<b>Education</b>	as of	01-01-15
------------------	-------	----------

	#TLS	# Enrolled		# Teacher	
		Male	Female	Male	Female
ECCD	0	0	0	0	0
Primary	0	0	0	0	0
Post-Prim.	0	0	0	0	0
<b>Total</b>	<b>0</b>	<b>0</b>	<b>0</b>	<b>0</b>	<b>0</b>

**Food (Monthly Household Ration)**

Rice	50 kg	Salt	0.8 kg
Pulses	4.8 kg	Dried fish	1.9 kg
Oil	5 l.		

**Lasts NFI Distributions:**

UNHCR	2013-10-31
-------	------------



<b>Nutrition</b>	as of	01-01-15
------------------	-------	----------

Therapeutic Care Program( OTP/SC)	Yes
Blanket Sup. Feeding Program(BSFP)	No
Targeted Sup. Feeding for MAM (TSFP)	No
Infant and Young Child Feeding support	No
Mental Health Care Practice(MHCP)	No
Micro-nutrient supplementation(MMN)	Yes
Ante Natal Care activity(ANC)	No
Mental Health Care Practice(MHCP)	No
Screening	Yes

For more information, contact UNHCR Yangon Information Management Unit - ricouart@unhcr.org or the national CCCM cluster coordinator- benson@unhcr.org

Total Number of IDP

738

Total Number of Households

143

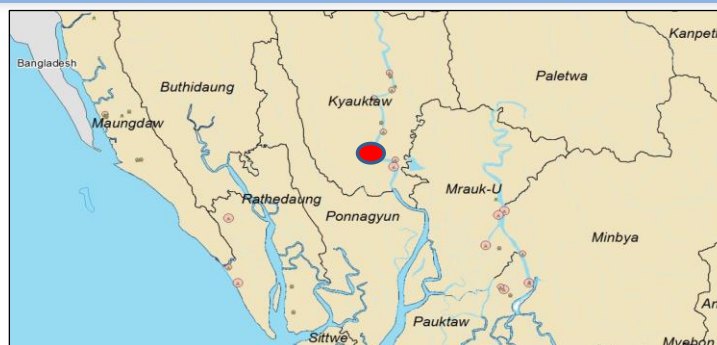
## Geographic Data

## GPS Coordinates

State / Region : Rakhine  
 Township : Kyauktaw  
 Vil. Tract / Town : Ah Pauk Wa  
 Village/Ward : Yun Nyar

Latitude : 20.73°  
 Longitude : 92.97°

Available Services (in camp, outside the camp, no access) as of #N/A



The interagency camp profiling process is an on-going activity promoted, coordinated and delivered by the Shelter/NFI/CCCM Cluster. The information is collected from a number of sources and compiled into a series of a single camp profiles. This document represents single camp profile. The source of information are cluster focal points.



## Access to Services and Sectoral Needs



Water &amp; Sanitation as of 01-02-15

Water needs coverage (exclu: HH soln:)	0%
Potential Water coverage (inclu: HWTS)	0%
Est: water needs coverage at EoP	0%
Latrine needs coverage	31%
Est: latrine needs coverage at EoP	80%
Bathing space coverage	n/a
Est: bathroom needs coverage at EoP	n/a
Hygiene kits coverage	n/a
Water facilities management	Not yet planned



Health for the period of #N/A



Protection as of 01-01-15

Child protection case management	NA
Case management - adults	NA
Psychosocial support	Yes
Child friendly spaces (CFS)	NA
Women and girls centre	NA
GBV related health services	NA
Community based protection group	NA
Transferring protection skills	NA
Adolescent assets & life skills building	NA
Protection monitoring	Yes
Safety audits	NA
Family tracing	NA



Shelter/NFI as of 01-01-15

Total number of built shelters	14
Shelter Coverage	78%
Household covered by temporary shelters	112
Total number of Building Shelters	0

Available infrastructure:



CCCM as of 01-01-15

CCCM Type	Focal Point
CCCM Organization	UNHCR
Opening Date	0

Complaints mechanism in place

Gaps:

Livelihood:

Food : (last food distributions)

## Population dynamics

## Repartition by Ethnicities (estimated)



Education as of 01-01-15

	#TLS	# Enrolled		# Teacher	
		Male	Female	Male	Female
ECCD	0	0	0	0	0
Primary	0	0	0	0	0
Post-Prim.	0	0	0	0	0
Total	0	0	0	0	0



Food (Monthly Household Ration)

Rice	50 kg	Salt	0.8 kg
Pulses	4.8 kg	Dried fish	1.9 kg
Oil	5 l.		

## Lasts NFI Distributions:

UNHCR 2013-10-28



Nutrition as of 01-01-15

Therapeutic Care Program( OTP/SC)	No
Blanket Sup. Feeding Program(BSFP)	No
Targeted Sup. Feeding for MAM (TSFP)	No
Infant and Young Child Feeding support	No
Mental Health Care Practice(MHCP)	No
Micro-nutrient supplementation(MMN)	No
Ante Natal Care activity(ANC)	No
Mental Health Care Practice(MHCP)	No
Screening	No

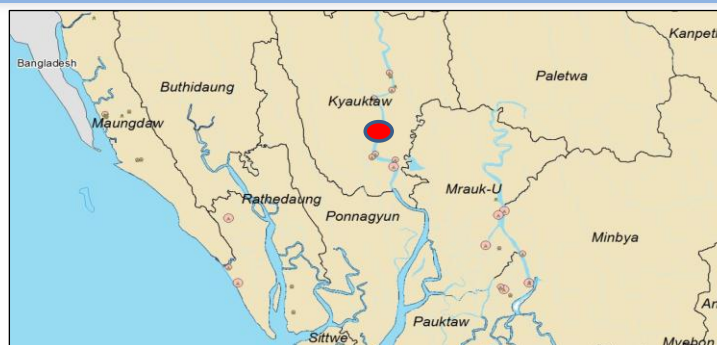
For more information, contact UNHCR Yangon Information Management Unit - ricouart@unhcr.org  
 or the national CCCM cluster coordinator- benson@unhcr.org

Total Number of IDP	1,016
---------------------	-------

Total Number of Households	174
----------------------------	-----

**Geographic Data****GPS Coordinates**

State / Region	: Rakhine	Latitude	: 20.78°
Township	: Kyauktaw	Longitude	: 92.99°
Vil. Tract / Town	: Sin Oe Chaing		
Village/Ward	: Shwe Hlaing Ku Lar		

**Available Services** (in camp, outside the camp, no access) as of #N/A


The interagency camp profiling process is an on-going activity promoted, coordinated and delivered by the Shelter/NFI/CCCM Cluster. The information is collected from a number of sources and compiled into a series of a single camp profiles. This document represents single camp profile. The source of information are cluster focal points.

**Access to Services and Sectoral Needs**
**Water & Sanitation** as of 01-02-15

Water needs coverage (exclu: HH soln:)	0%
Potential Water coverage (inclu: HWTS)	0%
Est: water needs coverage at EoP	0%
Latrine needs coverage	13%
Est: latrine needs coverage at EoP	100%
Bathing space coverage	n/a
Est: bathroom needs coverage at EoP	n/a
Hygiene kits coverage	n/a
Water facilities management	Not yet planned


**Health** for the period of #N/A

**Protection** as of 01-01-15

Child protection case management	NA
Case management - adults	NA
Psychosocial support	NA
Child friendly spaces (CFS)	NA
Women and girls centre	NA
GBV related health services	NA
Community based protection group	NA
Transferring protection skills	NA
Adolescent assets & life skills building	NA
Protection monitoring	Yes
Safety audits	NA
Family tracing	NA


**Shelter/NFI** as of 01-01-15

Total number of built shelters	18
Shelter Coverage	83%
Household covered by temporary shelters	144
Total number of Building Shelters	0

**Available infrastructure:**
**CCCM** as of 01-01-15

CCCM Type	Focal Point
CCCM Organization	UNHCR
Opening Date	0

**Gaps:****Livelihood:****Food: (last food distributions)****Population dynamics****Repartition by Ethnicities (estimated)**
**Education** as of 01-01-15

	#TLS	# Enrolled		# Teacher	
		Male	Female	Male	Female
ECCD	0	0	0	0	0
Primary	0	0	0	0	0
Post-Prim.	0	0	0	0	0
<b>Total</b>	<b>0</b>	<b>0</b>	<b>0</b>	<b>0</b>	<b>0</b>


**Food** (Monthly Household Ration)

Rice	50 kg	Salt	0.8 kg
Pulses	4.8 kg	Dried fish	1.9 kg
Oil	5 l.		

**Lasts NFI Distributions:**

UNHCR 2013-11-13


**Nutrition** as of 01-01-15

Therapeutic Care Program( OTP/SC)	Yes
Blanket Sup. Feeding Program(BSFP)	No
Targeted Sup. Feeding for MAM (TSFP)	No
Infant and Young Child Feeding support	No
Mental Health Care Practice(MHCP)	No
Micro-nutrient supplementation(MMN)	Yes
Ante Natal Care activity(ANC)	No
Mental Health Care Practice(MHCP)	No
Screening	Yes

For more information, contact UNHCR Yangon Information Management Unit - ricouart@unhcr.org or the national CCCM cluster coordinator- benson@unhcr.org



Total Number of IDP

590

Total Number of Households

90

## Geographic Data

## GPS Coordinates

State / Region : Rakhine

Latitude : 20.89°

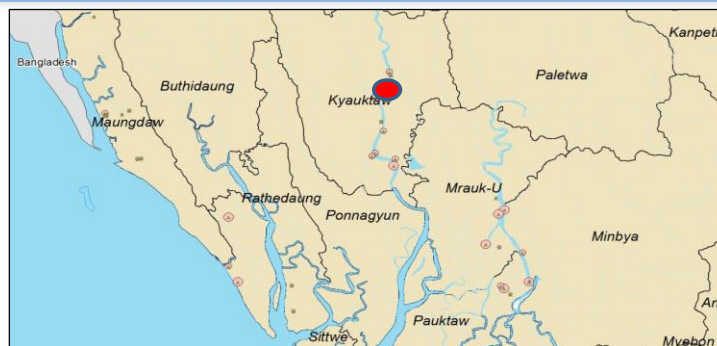
Township : Kyauktaw

Longitude : 93.01°

Vil. Tract / Town : Khaung Toke

Village/Ward : Khaung Toke (Ku Lar)

Available Services (in camp, outside the camp, no access) as of #N/A



The interagency camp profiling process is an on-going activity promoted, coordinated and delivered by the Shelter/NFI/CCCM Cluster. The information is collected from a number of sources and compiled into a series of a single camp profiles. This document represents single camp profile. The source of information are cluster focal points.



## Access to Services and Sectoral Needs



Water &amp; Sanitation as of 01-02-15

Water needs coverage (exclu: HH soln:)	0%
Potential Water coverage (inclu: HWTS)	0%
Est: water needs coverage at EoP	0%
Latrine needs coverage	23%
Est: latrine needs coverage at EoP	81%
Bathing space coverage	n/a
Est: bathroom needs coverage at EoP	n/a
Hygiene kits coverage	n/a
Water facilities management	Not yet planned



Health for the period of #N/A



Protection as of 01-01-15

Child protection case management	NA
Case management - adults	NA
Psychosocial support	NA
Child friendly spaces (CFS)	NA
Women and girls centre	NA
GBV related health services	NA
Community based protection group	NA
Transferring protection skills	NA
Adolescent assets & life skills building	NA
Protection monitoring	Yes
Safety audits	NA
Family tracing	NA



Shelter/NFI as of 01-01-15

Total number of built shelters	10
Shelter Coverage	89%
Household covered by temporary shelters	80
Total number of Building Shelters	0

## Available infrastructure:



CCCM as of 01-01-15

CCCM Type	Focal Point
CCCM Organization	UNHCR
Opening Date	0

Complaints mechanism in place

## Gaps:

## Livelihood:

## Food : (last food distributions)

## Population dynamics

## Repartition by Ethnicities (estimated)



Education as of 01-01-15

	#TLS	# Enrolled		# Teacher	
		Male	Female	Male	Female
ECCD	0	0	0	0	0
Primary	0	0	0	0	0
Post-Prim.	0	0	0	0	0
Total	0	0	0	0	0



Food (Monthly Household Ration)

Rice	50 kg	Salt	0.8 kg
Pulses	4.8 kg	Dried fish	1.9 kg
Oil	5 l.		

## Lasts NFI Distributions:

UNHCR 2013-11-12



Nutrition as of 01-01-15

Therapeutic Care Program( OTP/SC)	Yes
Blanket Sup. Feeding Program(BSFP)	No
Targeted Sup. Feeding for MAM (TSFP)	Yes
Infant and Young Child Feeding support	No
Mental Health Care Practice(MHCP)	No
Micro-nutrient supplementation(MMN)	Yes
Ante Natal Care activity(ANC)	No
Mental Health Care Practice(MHCP)	No
Screening	Yes

For more information, contact UNHCR Yangon Information Management Unit - ricouart@unhcr.org or the national CCCM cluster coordinator- benson@unhcr.org

Total Number of IDP

79

Total Number of Households

18

## Geographic Data

## GPS Coordinates

State / Region : Rakhine

Latitude : 20.41°

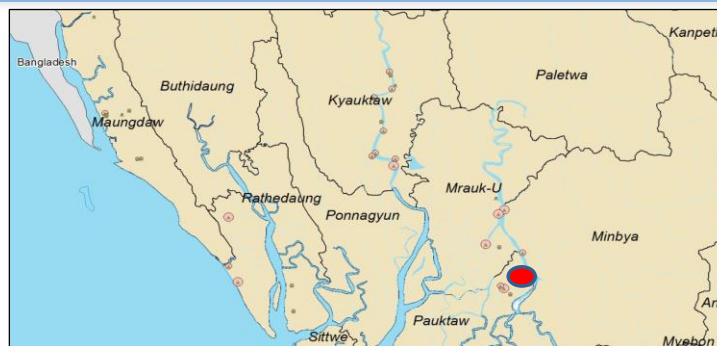
Township : Minbya

Longitude : 93.31°

Vil. Tract / Town : Na Yan

Village/Ward : Sat Yon Maw (Ku Lar)

Available Services (in camp, outside the camp, no access) as of #N/A



The interagency camp profiling process is an on-going activity promoted, coordinated and delivered by the Shelter/NFI/CCCM Cluster. The information is collected from a number of sources and compiled into a series of a single camp profiles. This document represents single camp profile. The source of information are cluster focal points.



## Access to Services and Sectoral Needs



Water &amp; Sanitation as of 01-02-15

Water needs coverage (exclu: HH soln:)	100%
Potential Water coverage (inclu: HWTS)	100%
Est: water needs coverage at EoP	100%
Latrine needs coverage	100%
Est: latrine needs coverage at EoP	100%
Bathing space coverage	15%
Est: bathroom needs coverage at EoP	100%
Hygiene kits coverage	0%
Water facilities management	Set up but low results



Health for the period of #N/A



Protection as of 01-01-15

Child protection case management	NA
Case management - adults	NA
Psychosocial support	NA
Child friendly spaces (CFS)	NA
Women and girls centre	NA
GBV related health services	NA
Community based protection group	Yes
Transferring protection skills	NA
Adolescent assets & life skills building	NA
Protection monitoring	Yes
Safety audits	Yes
Family tracing	NA



Shelter/NFI as of 01-01-15



CCCM as of 01-01-15

CCCM Type	Focal Point
CCCM Organization	UNHCR
Opening Date	0

Complaints mechanism in place

## Gaps :

## Livelihood :

## Population dynamics

## Repartition by Ethnicities (estimated)

## Food : (last food distributions)



Education as of 01-01-15

	#TLS	# Enrolled		# Teacher	
		Male	Female	Male	Female
ECCD	0	0	0	0	0
Primary	0	8	8	1	0
Post-Prim.	0	0	0	0	0
Total	0	8	8	1	0



Food (Monthly Household Ration)

Rice	50 kg	Salt	0.8 kg
Pulses	4.8 kg	Dried fish	1.9 kg
Oil	5 l.		

## Lasts NFI Distributions:



Nutrition as of 01-01-15

Therapeutic Care Program( OTP/SC)	Yes
Blanket Sup. Feeding Program(BSFP)	No
Targeted Sup. Feeding for MAM (TSFP)	Yes
Infant and Young Child Feeding support	No
Mental Health Care Practice(MHCP)	No
Micro-nutrient supplementation(MMN)	Yes
Ante Natal Care activity(ANC)	No
Mental Health Care Practice(MHCP)	No
Screening	Yes

For more information, contact UNHCR Yangon Information Management Unit - ricouart@unhcr.org or the national CCCM cluster coordinator- benson@unhcr.org

Total Number of IDP

131

Total Number of Households

31

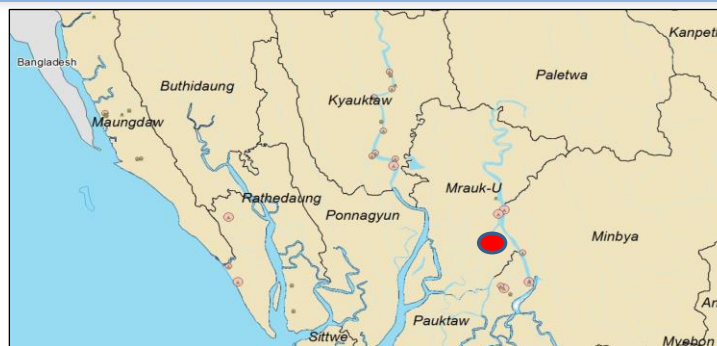
## Geographic Data

## GPS Coordinates

State / Region : Rakhine  
 Township : Mrauk\_U  
 Vil. Tract / Town : Oke Kar Kyaw  
 Village/Ward : Thi Kyar

Latitude : 20.50°  
 Longitude : 93.25°

Available Services (in camp, outside the camp, no access) as of #N/A



The interagency camp profiling process is an on-going activity promoted, coordinated and delivered by the Shelter/NFI/CCCM Cluster. The information is collected from a number of sources and compiled into a series of a single camp profiles. This document represents single camp profile. The source of information are cluster focal points.



## Access to Services and Sectoral Needs



Water &amp; Sanitation as of 01-02-15

Water needs coverage (exclu: HH soln:)	0%
Potential Water coverage (inclu: HWTS)	100%
Est: water needs coverage at EoP	100%
Latrine needs coverage	100%
Est: latrine needs coverage at EoP	100%
Bathing space coverage	0%
Est: bathroom needs coverage at EoP	0%
Hygiene kits coverage	0%
Water facilities management	Set up but low results



Health for the period of #N/A



Protection as of 01-01-15

Child protection case management	NA
Case management - adults	NA
Psychosocial support	NA
Child friendly spaces (CFS)	NA
Women and girls centre	NA
GBV related health services	NA
Community based protection group	Yes
Transferring protection skills	Yes
Adolescent assets & life skills building	NA
Protection monitoring	Yes
Safety audits	NA
Family tracing	NA



Shelter/NFI as of 01-01-15



CCCM as of 01-01-15

CCCM Type	Focal Point
CCCM Organization	UNHCR
Opening Date	0

## Gaps :

## Livelihood :

## Population dynamics

## Repartition by Ethnicities (estimated)



Education as of 01-01-15

	#TLS	# Enrolled		# Teacher	
		Male	Female	Male	Female
ECCD	0	0	0	0	0
Primary	1	23	27	4	4
Post-Prim.	0	0	0	0	0
Total	1	23	27	4	4



Food (Monthly Household Ration)

Rice	50 kg	Salt	0.8 kg
Pulses	4.8 kg	Dried fish	1.9 kg
Oil	5 l.		

## Lasts NFI Distributions:

UNHCR

2013-09-12



Nutrition as of 01-01-15

Therapeutic Care Program( OTP/SC)	No
Blanket Sup. Feeding Program(BSFP)	No
Targeted Sup. Feeding for MAM (TSFP)	No
Infant and Young Child Feeding support	No
Mental Health Care Practice(MHCP)	No
Micro-nutrient supplementation(MMN)	No
Ante Natal Care activity(ANC)	No
Mental Health Care Practice(MHCP)	No
Screening	No

For more information, contact UNHCR Yangon Information Management Unit - ricouart@unhcr.org  
 or the national CCCM cluster coordinator- benson@unhcr.org